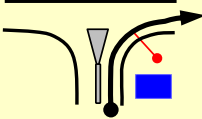

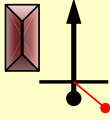

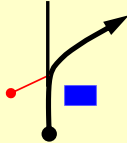

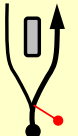
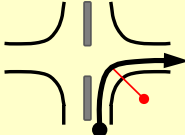
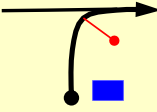

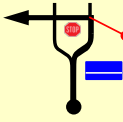

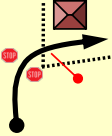

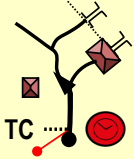



TC 6D/7 PF Out/Service In		DISTANCE:		DAY:	2
TC 7/9 Jordan River 1/2		57.27 km		SECTION:	3/4
		AVERAGE SPEED:		TIME ALLOWED:	
		50.53 km/h		01:08 min	
DISTANCE		DIRECTION	INFORMATION	DISTANCE	
TOTAL	PARTIAL			REGRESS.	
0.00	0.00	 1	 TC 6D/7 PF Out/Service In GPS N31° 44.064' - E35° 35.621'	57.27	
0.19	0.19	 2	 Refuel - Exit Service Park	57.08	
0.27	0.08	 3	 Join Main Highway Leave Gravel, Join Asphalt	57.00	
5.68	5.41	 4	 Power Transformer   Police Checkpoint	51.59	
11.20	5.52	 5		46.07	
12.30	1.10	 6		44.97	

TC 6D/7 PF Out/Service In		DISTANCE:		DAY: 2	
TC 7/9 Jordan River 1/2		57.27 km		SECTION: 3/4	
		AVERAGE SPEED:		TIME ALLOWED:	
		50.53 km/h		01:08 min	
DISTANCE		DIRECTION	INFORMATION	DISTANCE	
TOTAL	PARTIAL			REGRESS.	
13.18	0.88	 7		44.09	
16.22	3.04	 8	 Restaurant	41.05	
17.34	1.12	 9		39.93	
21.55	4.21	 10		35.72	
21.78	0.23	 11		35.49	
24.69	2.91	 12		32.58	

TC 6D/7 PF Out/Service In		DISTANCE:		DAY:	2
TC 7/9 Jordan River 1/2		57.27 km		SECTION:	3/4
		AVERAGE SPEED:		TIME ALLOWED:	
		50.53 km/h		01:08 min	
DISTANCE		DIRECTION	INFORMATION	DISTANCE	
TOTAL	PARTIAL			REGRESS.	
26.97	2.28	 13		30.30	
27.30	0.33	 14	 Traffic Lights	29.97	
30.25	2.95	 15	 Traffic Lights	27.02	
34.54	4.29	 16		22.73	
38.53	3.99	 17		18.74	
47.95	9.42	 18		9.32	

TC 6D/7 PF Out/Service In		DISTANCE:		DAY:	2
TC 7/9 Jordan River 1/2		57.27 km		SECTION:	3/4
		AVERAGE SPEED:		TIME ALLOWED:	
		50.53 km/h		01:08 min	
DISTANCE		DIRECTION	INFORMATION	DISTANCE REGRESS.	
TOTAL	PARTIAL				
50.98	3.03			19	6.29
56.09	5.11			20	1.18
57.27	1.18		 TC 7/9 Jordan River 1/2 GPS 0 <span style="color: red;">(170)m</span>	21	0.00